





**Lewes District Council**  
**LEWES DISTRICT POLICIES MAP**  
**Inset Map 15: Falmer**




**Key**

-  District Boundary
-  Parish Boundaries
-  Plan Area
-  South Downs National Park

**Lewes Core Strategy: Local Plan Part 1 (May 2016)**

-  CP11: Conservation Areas

**Lewes Local Plan Part 2 (September 2018)**

-  DM1: Planning Boundary
-  Countryside Policies (*Policies DM2, DM3, DM4, DM5, DM6, DM7, DM9, DM10, DM11, DM12*)
-  E2: Land adjacent to American Express Community Stadium



Date: September 2018

Scale: 1 : 5,000 @ A3

