




Lewes District Council

LEWES DISTRICT POLICIES MAP

Inset Map 13: Newick




Key

-  District Boundary
-  Parish Boundary
-  Plan Area
-  Local Wildlife Site
-  Site of Special Scientific Interest
-  Local Nature Reserve
-  Ashdown Forest 7km zone
-  Newick SANG






Lewes Core Strategy: Local Plan Part 1 (May 2016)

-  CP11: Conservation Areas

Lewes Local Plan Part 2 (September 2018)

-  DM1: Planning Boundary
-  Countryside Policies (*Policies DM2, DM3, DM4, DM5, DM6, DM7, DM9, DM10, DM11, DM12*)
-  DM34: Areas of Established Character

Newick Neighbourhood Plan (2015)

-  HO1: Housing
-  HO2: Land to the north of Cricketfield, Newick Hill
-  HO3: Land to the east of Newick Telephone Exchange
-  HO4: Ex-Woods Fruit Farm, Oakside
-  HO5: Land by twitten between Vernons Road and the Rough



Date: September 2018

Scale: 1 : 5,000 @ A2

