






# Lewes District Council




## LEWES DISTRICT POLICIES MAP

### Inset Map 11: Edge of Burgess Hill

#### Key

-  District Boundary
-  Parish Boundaries
-  Plan Area


#### Lewes Local Plan Part 2 (September 2018)

-  DM1: Planning Boundary
-  Countryside Policies (*Policies DM2, DM3, DM4, DM5, DM6, DM7, DM9, DM10, DM11, DM12*)
-  BH01: Land at the Nuggets, Valesbridge Road, Edge of Burgess Hill



Date: September 2018

Scale: 1 : 5,000 @ A3



© Crown Copyright and database rights 2018  
Ordnance Survey 100019275. Lewes District Council.

121000N

120000N

532000E

533000E

