



**Lewes District Council**  
**LEWES DISTRICT POLICIES MAP**  
**Inset Map 6: Barcombe Cross**

**Key**


 Local Wildlife Site


**Lewes Core Strategy: Local Plan Part 1 (May 2016)**


 CP11: Conservation Areas


**Lewes Local Plan Part 2 (September 2018)**

 DM1: Planning Boundary

 Countryside Policies (*Policies DM2, DM3, DM4, DM5, DM6, DM7, DM9, DM10, DM11, DM12*)

 BA01: Land at Hillside Nurseries, Barcombe Cross

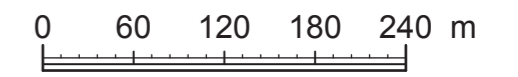
 BA02: Land adjacent to the High Street, Barcombe Cross

 BA03: Land at Bridgelands, Barcombe Cross



Date: September 2018

Scale: 1 : 5,000 @ A3



© Crown Copyright and database rights 2018  
 Ordnance Survey 100019275. Lewes District Council.

