













Lewes District Council
LEWES DISTRICT POLICIES MAP
Inset Map 5: Cooksbridge

Key

-  Parish Boundaries
 -  Plan Area
 -  South Downs National Park
- Lewes Core Strategy: Local Plan Part 1 (May 2016)**
-  CP11: Conservation Areas
- Lewes Local Plan Part 2 (September 2018)**
-  DM1: Planning Boundary
 -  Countryside Policies (*Policies DM2, DM3, DM4, DM5, DM6, DM7, DM9, DM10, DM11, DM12*)
 -  DM34: Areas of Established Character
 -  DM36: Station Parking
- Hamsey Neighbourhood Plan (2016)**
-  ED1 Hamsey School
 -  ED2 Hamsey School Playing Field
 -  EN2 Local Green Spaces
 -  EN7 Protection for Heritage Assets



Date: September 2018

Scale: 1 : 5,000 @ A3

